

Name: \_\_\_\_\_

## Where I Live

House number: \_\_\_\_\_

Street: \_\_\_\_\_

Town or city: \_\_\_\_\_

County: \_\_\_\_\_

State: \_\_\_\_\_

Country: \_\_\_\_\_

Continent: \_\_\_\_\_

Hemispheres: \_\_\_\_\_ and \_\_\_\_\_

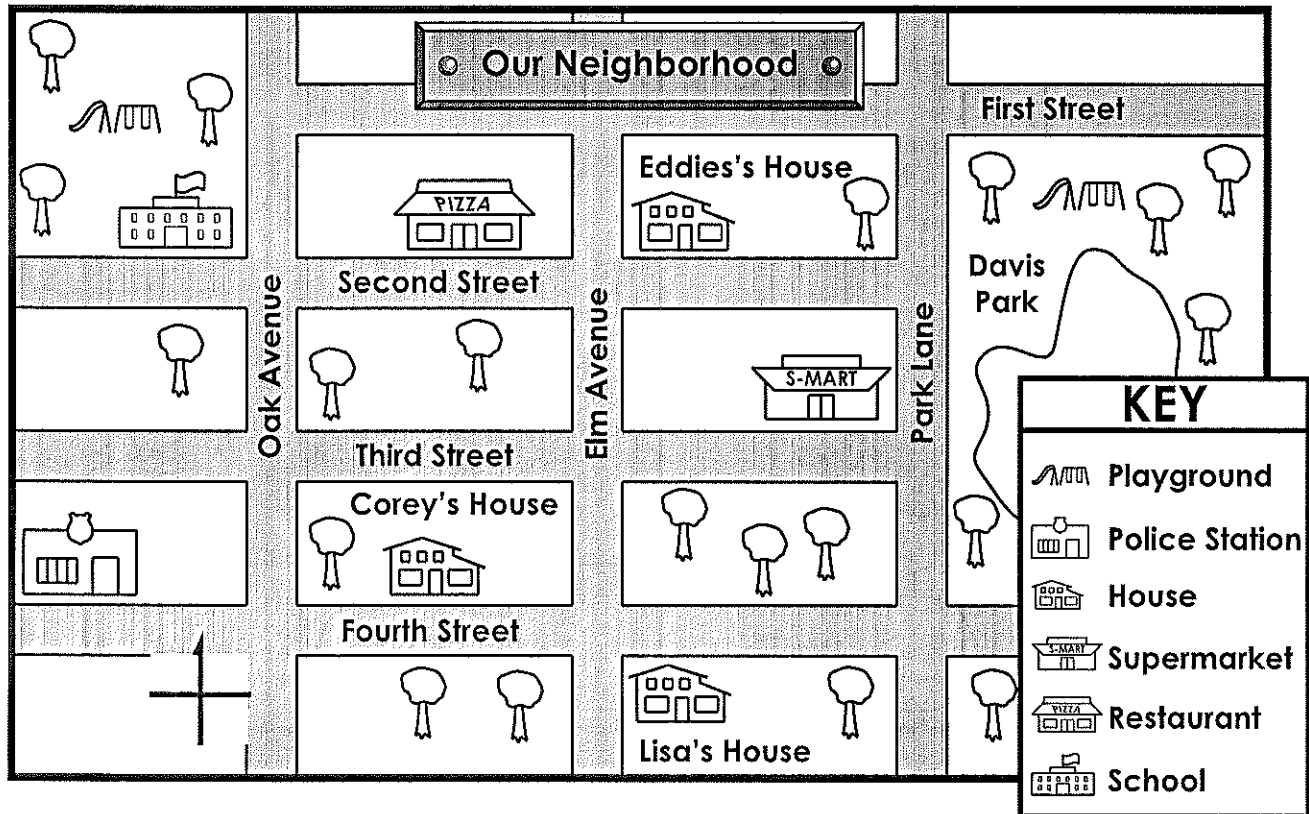
Planet: \_\_\_\_\_

Draw a picture of your home.

Draw a map of your state.

Name: \_\_\_\_\_

## Reading a Map



1. Label **N**, **S**, **E**, and **W** on the compass rose.

Write **north**, **south**, **east**, or **west** to complete each sentence.

2. To go from Eddie's house to the school, you travel \_\_\_\_\_.
3. The supermarket is \_\_\_\_\_ of Lisa's house.
4. A police officer would go \_\_\_\_\_ to Davis Park.
5. Students walk \_\_\_\_\_ to the school after using the school playground.
6. Corey goes \_\_\_\_\_ to eat at the restaurant.
7. Eddie would walk \_\_\_\_\_ to use the Davis Park playground.
8. Eddie would walk \_\_\_\_\_ to visit Lisa.

Name: \_\_\_\_\_

## North American Map Activity

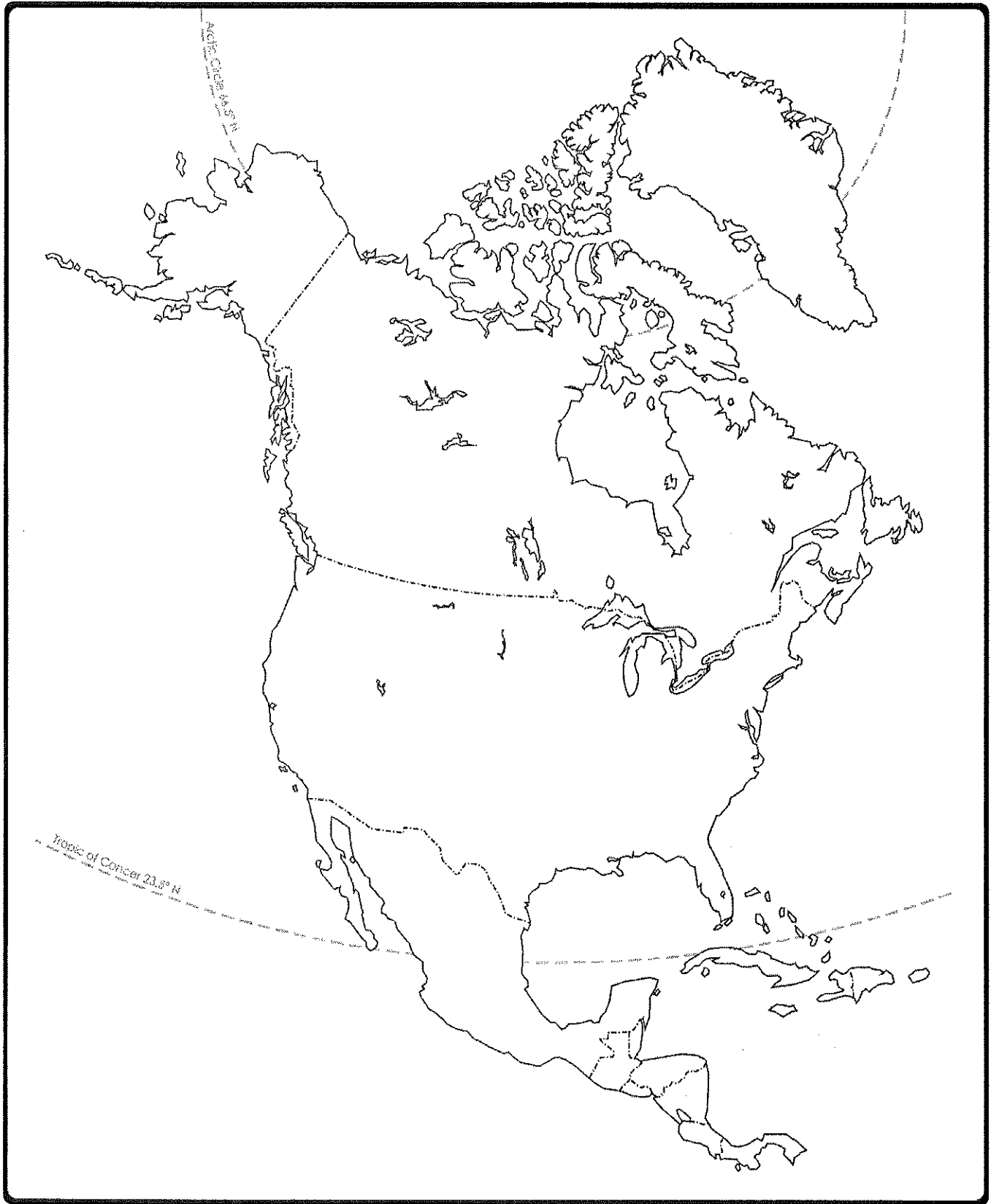


To complete your map of North America, follow the directions below. You may need to refer to a map. Be sure you write and color neatly.

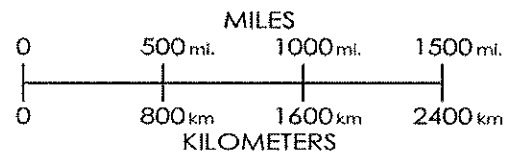
- Write your name and date at the top of your map paper.
- Label the following countries: United States of America (don't forget Alaska)  
Canada  
Mexico  
Greenland
- Label the following oceans: Atlantic Ocean  
Pacific Ocean  
Arctic Ocean
- Color the countries according to the table.  
Remember to color lightly so you can see your words.

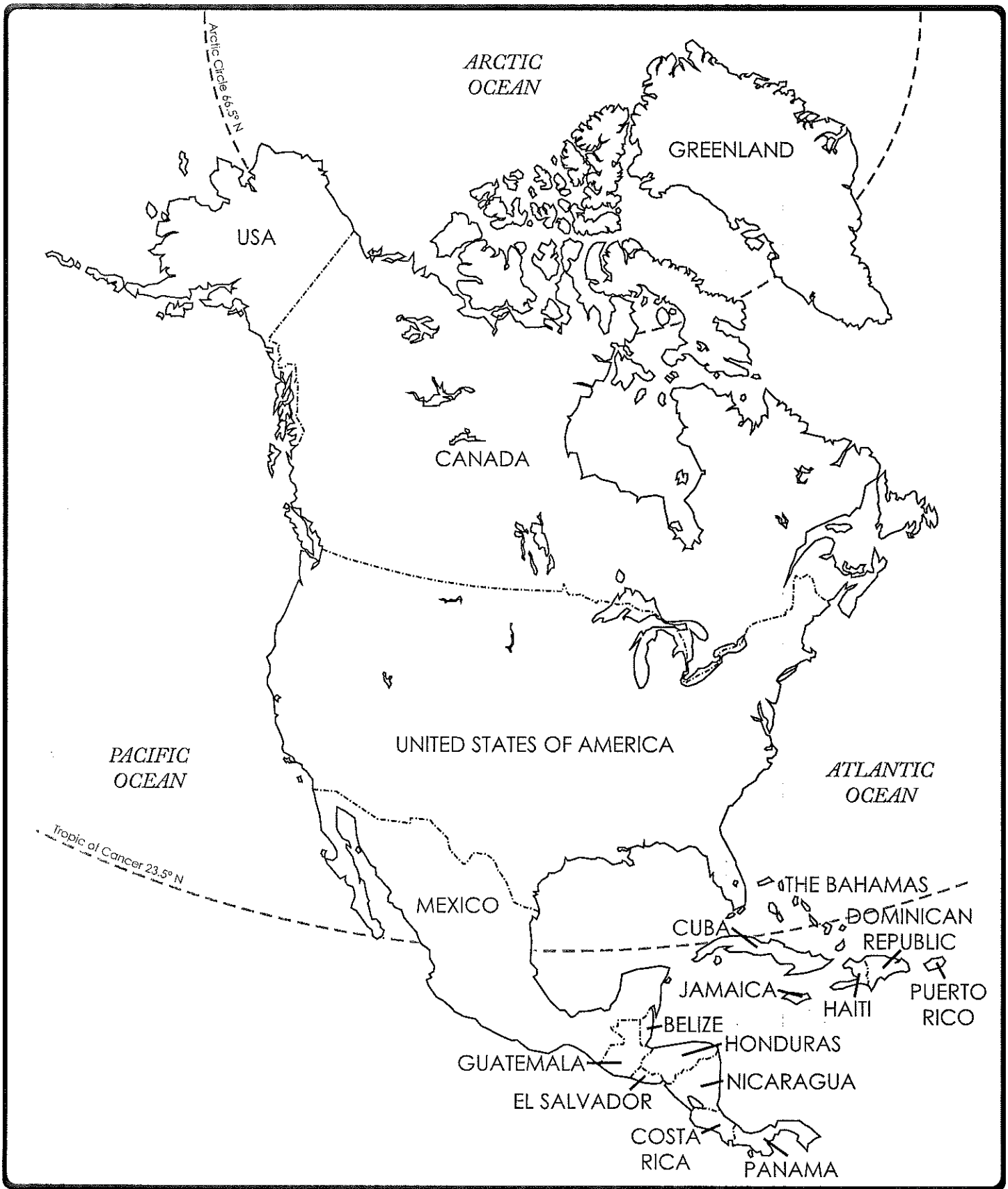
green	red	yellow	orange	purple
United States Greenland	Canada Honduras Panama	Puerto Rico Costa Rica Jamaica Haiti Guatemala	Mexico Cuba Dominican Republic	Bahamas Nicaragua Belize El Salvador

- Color all of the water on the map light blue. Don't forget the lakes.
- Trace the Arctic Circle and the Tropic of Cancer in dark blue.



The Continent of  
**NORTH AMERICA**





# The Continent of NORTH AMERICA

